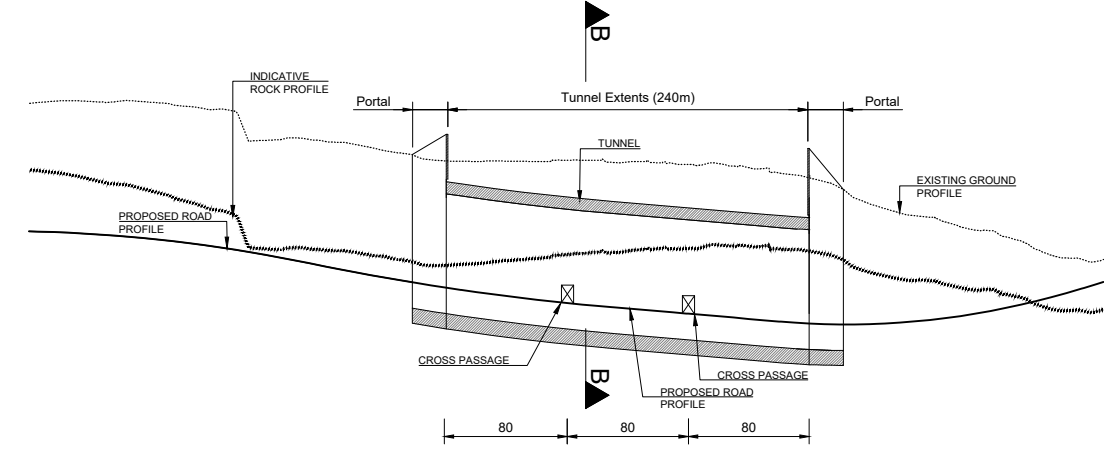
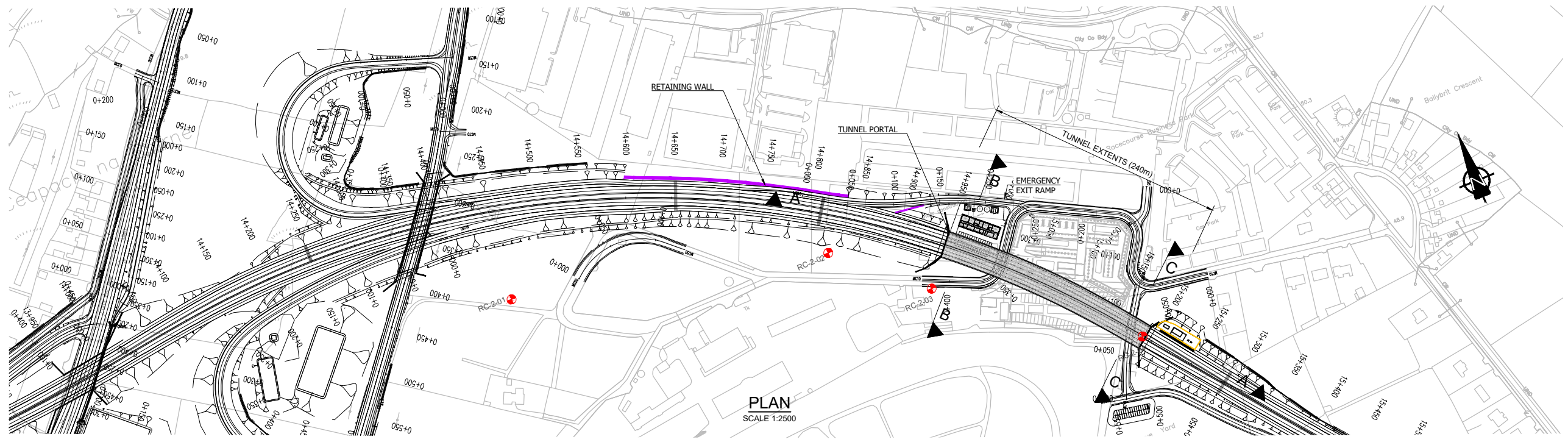
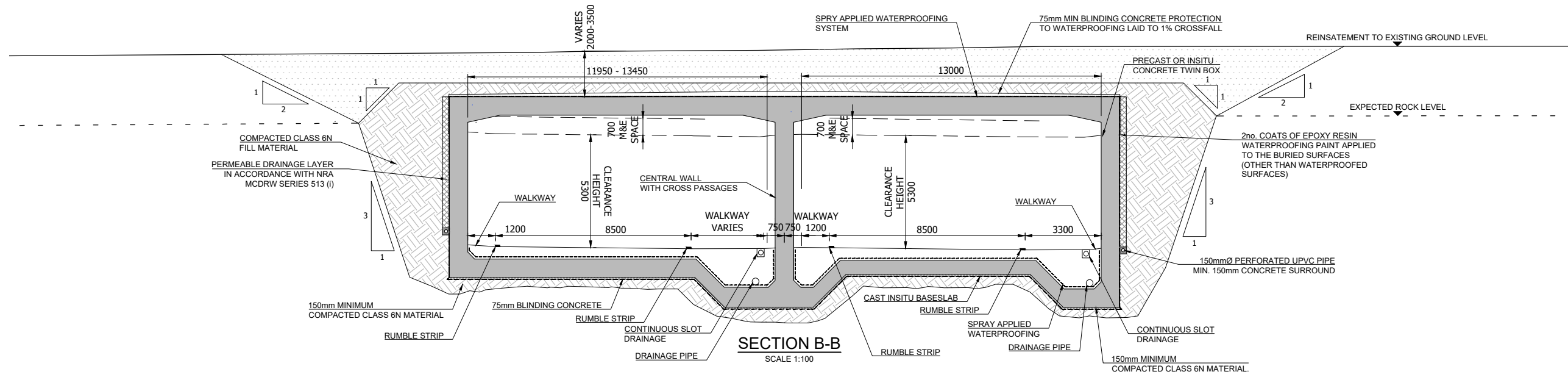


- NOTES:**
- ALL DIMENSIONS ARE SHOWN IN MILLIMETRES UNLESS NOTED OTHERWISE.
 - ALL LEVELS ARE SHOWN IN METRES ABOVE ORDINANCE DATUM.



SECTION A-A
SCALE 1:2500 (H) / 1:250 (V)



SECTION B-B
SCALE 1:100

Son díreámh tá sonraíocht Suirbhíreachtí Ordánais Éireann arna atáirgeadh faoi Cheadúnas OSI Uimh. 2010/18CCMA/Comhairle Contae na Gaillimhe. Sírúinn atáirgeadh neamhdídarthaí cóipeacht Suirbhíreachtí Ordánais Éireann agus Rialtas na hÉireann. © Suirbhíreachtí Ordánais Éireann, 2010.

© Suirbhíreachtí Ordánais Éireann. Gach ceart ar chosaint. Uimhir cheadúnais 2010/18CCMA/Comhairle Contae na Gaillimhe.

Includes Ordnance Survey Ireland data reproduced under OSI Licence number 2010/18CCMA/Galway County Council. Unauthorised reproduction infringes Ordnance Survey Ireland and Government of Ireland copyright. © Ordnance Survey Ireland, 2010.

© Ordnance Survey Ireland. All rights reserved. Licence number 2010/18CCMA/Galway County Council.

Clients

Consultant

Corporate House
City East Business Park
Ballybrit, Galway, Ireland.

Tel +353 (0)91 460675
www.N6GalwayCity.ie
www.arup.ie

Job Title
N6 Galway City Ring Road

Scale
As Shown

Date
February 2018

Issue	Date	By	Chkd	Appd
I4	22/02/2018	LM	FB	PM
I3	30/06/2017	LM	FB	PM
I2	02/06/2017	LM	FB	PM
I1	15/11/2016	AR	FB	PM

Drawing Title
S14-02 Galway Racecourse Tunnel Plan, Profile & Section

Drawing Status

For Information

Job No
233985

Drawing No
GCOB-1700-D-S14-02-001

Issue
14